








**Directions to Brierley Hill, West Midlands DY5
4TH, UK**
6.6 mi – about 14 mins

Save trees. Go green!

Download Google Maps on your phone at google.com/gmm



Express By Holiday Inn Hotel in Birmingham-Oldbury M5, Jct.2
Birchley Park, Churchbridge, Oldbury, West Midlands, B69 2BD - 0871 423 4931

1. Head **southeast** on **A4034/Wolverhampton Rd W** toward **A4034/Churchbridge** go 0.2 mi
total 0.2 mi
2. Continue straight onto **A4123/Wolverhampton Rd**
Continue to follow A4123
About 4 mins go 2.3 mi
total 2.5 mi
-  3. Slight **left** at **Birmingham Rd** go 0.4 mi
About 1 min total 2.9 mi
-  4. Slight **left** at **Dudley Southern Bypass** go 1.2 mi
Go through 1 roundabout total 4.1 mi
About 2 mins
5. At **Cinder Bank Island**, take the **3rd** exit onto **A461/Dudley Southern Bypass** go 0.7 mi
About 2 mins total 4.8 mi
-  6. Slight **right** to stay on **A461/Dudley Southern Bypass** go 138 ft
total 4.9 mi
7. At **Scotts Green Island**, take the **2nd** exit onto **A4101/Kingswinford Rd** go 1.6 mi
Continue to follow A4101 total 6.4 mi
Go through 1 roundabout
About 4 mins
-  8. Turn **right** at **Dreadnought Rd** go 364 ft
About 1 min total 6.5 mi
-  9. Turn **left** go 210 ft
Destination will be on the right total 6.6 mi



Brierley Hill, West Midlands DY5 4TH, UK

These directions are for planning purposes only. You may find that construction projects, traffic, weather, or other events may cause conditions to differ from the map results, and you should plan your route accordingly. You must obey all signs or notices regarding your route.

Map data ©2009 Tele Atlas